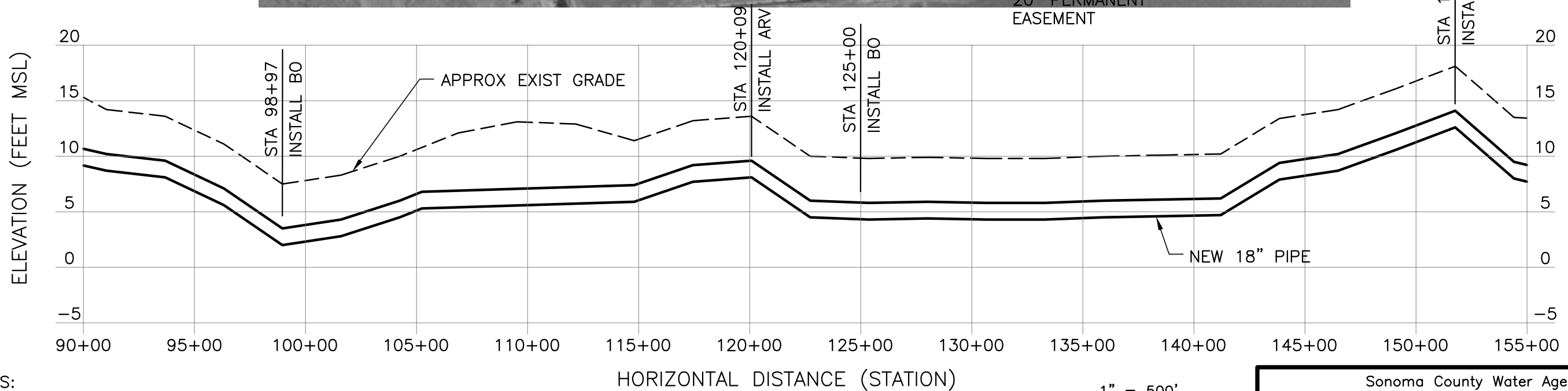
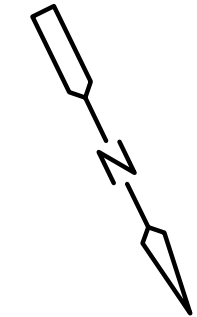


\\wiesvr1\cadd\ACAD2000\8131\34877\American Canyon\fig\ACSD-PIPELINE-003 03/05/03 11:19 talbotwk XREES: 1117BRDR, ACSD-PIPELINE-PL000

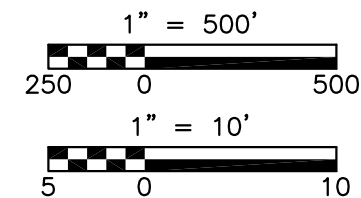


NOTES:

- 1. ALL STATIONS ARE APPROXIMATE.
- 2. EXISTING SURFACE TOPOGRAPHY OBTAINED FROM USGS MAPS.

PROFILE

HORIZ: 1" = 500'
VERT: 1" = 10'



Sonoma County Water Agency	
NAPA-SONOMA SALT MARSH RESTORATION PROPOSED AMERICAN CANYON PIPELINE	
DATE: March 2003	SHEET: 3 OF 5